















# Town of Bunn Future Land Use \* Proposed \*

**Map 7**



**Legend**

-  Town Limits
-  Extra Territorial Jurisdiction Boundary
-  Study Area Boundary
- Proposed Future Land Use**
-  Conservation Overlay
-  Residential-Low Density
-  Residential-Medium Density
-  Residential-High Density
-  Downtown District
-  Village-Mixed Use
-  Neighborhood Commercial
-  Highway Commercial
-  Light Industrial
-  Heavy Industry
-  Extended Growth Area

\* Parcel data supplied by Franklin County GIS

